

The Latin American Studies Book Series

José Maria Landim Dominguez ·
Ruy Kenji Papa de Kikuchi ·
Moacyr Cunha de Araújo Filho ·
Ralf Schwamborn · Helenice Vital *Editors*

Tropical Marine Environments of Brazil

Spatio-Temporal Heterogeneities and
Responses to Climate Changes

 Springer

The Latin American Studies Book Series

Series Editors

Eustógio W. Correia Dantas, Departamento de Geografia, Centro de Ciências,
Universidade Federal do Ceará, Fortaleza, Ceará, Brazil

Jorge Rabassa, Laboratorio de Geomorfología y Cuaternario, CADIC-CONICET,
Ushuaia, Tierra del Fuego, Argentina

The Latin American Studies Book Series promotes quality scientific research focusing on Latin American countries. The series accepts disciplinary and interdisciplinary titles related to geographical, environmental, cultural, economic, political and urban research dedicated to Latin America. The series publishes comprehensive monographs, edited volumes and textbooks refereed by a region or country expert specialized in Latin American studies.

The series aims to raise the profile of Latin American studies, showcasing important works developed focusing on the region. It is aimed at researchers, students, and everyone interested in Latin American topics.

Submit a proposal: Proposals for the series will be considered by the Series Advisory Board. A book proposal form can be obtained from the Publisher, Juliana Pitanguy (juliana.pitanguy@springer.com).


José Maria Landim Dominguez ·
Ruy Kenji Papa de Kikuchi ·
Moacyr Cunha de Araújo Filho ·
Ralf Schwamborn · Helenice Vital
Editors


Tropical Marine Environments of Brazil


Spatio-Temporal Heterogeneities
and Responses to Climate Changes


 Springer


Editors

José Maria Landim Dominguez 
Department of Oceanography
Universidade Federal da Bahia
Salvador, Bahia, Brazil

Ruy Kenji Papa de Kikuchi 
Department of Oceanography
Universidade Federal da Bahia
Salvador, Bahia, Brazil

Moacyr Cunha de Araújo Filho 
Department of Oceanography
Universidade Federal de Pernambuco
Recife, Pernambuco, Brazil

Ralf Schwaborn 
Department of Oceanography
Universidade Federal de Pernambuco
Recife, Pernambuco, Brazil

Helenice Vital 
Universidade Federal do Rio Grande do
Norte
Natal, Rio Grande do Norte, Brazil

ISSN 2366-3421

ISSN 2366-343X (electronic)

The Latin American Studies Book Series

ISBN 978-3-031-21328-1

ISBN 978-3-031-21329-8 (eBook)

<https://doi.org/10.1007/978-3-031-21329-8>

© The Editor(s) (if applicable) and The Author(s), under exclusive license to Springer Nature Switzerland AG 2023

This work is subject to copyright. All rights are solely and exclusively licensed by the Publisher, whether the whole or part of the material is concerned, specifically the rights of translation, reprinting, reuse of illustrations, recitation, broadcasting, reproduction on microfilms or in any other physical way, and transmission or information storage and retrieval, electronic adaptation, computer software, or by similar or dissimilar methodology now known or hereafter developed.

The use of general descriptive names, registered names, trademarks, service marks, etc. in this publication does not imply, even in the absence of a specific statement, that such names are exempt from the relevant protective laws and regulations and therefore free for general use.

The publisher, the authors, and the editors are safe to assume that the advice and information in this book are believed to be true and accurate at the date of publication. Neither the publisher nor the authors or the editors give a warranty, expressed or implied, with respect to the material contained herein or for any errors or omissions that may have been made. The publisher remains neutral with regard to jurisdictional claims in published maps and institutional affiliations.

This Springer imprint is published by the registered company Springer Nature Switzerland AG
The registered company address is: Gewerbestrasse 11, 6330 Cham, Switzerland

Preface

This book presents a synthesis of almost a decade of research conducted under the umbrella of the National Institute of Science and Technology in Tropical Marine Environments (inctAmbTropic), supplemented by contributions of our partners (Chaps. 2 and 3).

The National Institutes of Science and Technology Program (INCTs) were started in 2008 and financed by the Brazilian National Fund for Scientific and Technological Development (FNDCT) in partnership with state research support foundations. This program enabled the configuration of interregional networks of collaboration with national coverage and academic, scientific, and technological performance compatible with the best international programs.

This book synthesizes the current knowledge about the major tropical marine environments of Brazil at three spatial scales: (i) the coastal zone, (ii) the continental shelf, and (iii) the Tropical Atlantic basin. Additionally, it discusses the impacts and implications of the ongoing climate changes in these environments.

This volume contains eight chapters written by 68 authors who are leading specialists in their fields of research and provides a state-of-the-art assessment about the Climate Variability and Change in Tropical South America, Mangrove Swamps, Deltas, Coral Reefs, Continental Shelf, Zoo- and Ichthyoplankton Communities, and Circulation, Biogeochemical Cycles, and CO₂ Flux in the Tropical Atlantic Ocean.

The authors have made an effort to present information in a very didactical way so the book can also be used as a textbook for undergraduate and graduate students and managers interested in the subject.

Salvador, Brazil
Salvador, Brazil
Recife, Brazil
Recife, Brazil
Natal, Brazil

José Maria Landim Dominguez
Moacyr Cunha de Araújo Filho
Ralf Schwamborn
Ruy Kenji Papa de Kikuchi
Helenice Vital

Acknowledgements

We are very grateful for the support provided by the Brazilian National Council for Scientific Research and Development (CNPq) (grants 565054/2010-4 and 465634/2014-1), the Coordination for the Improvement of Higher Education Personnel (CAPES), and the Foundation for Research Support of the State of Bahia (FAPESB) (grants 8936/2011 and inc004/2019). Without their support, most of the information presented herein would not have been produced. We also thank all our colleagues for their effort in the production of this volume, in special Dr. Jose Antônio Marengo and Dr. Pedro Walfir Martins e Souza-Filho and their collaborators who promptly accepted our invitation to contribute to this book. At Springer, we especially thank Juliana Pitanguy for her guidance during the elaboration of the initial proposal for this book.

Contents

1 Tropical Marine Environments of Brazil and Impacts of Climate Change	1
José Maria Landim Dominguez, Moacyr Cunha de Araújo Filho, Ralf Schwamborn, Ruy Kenji Papa de Kikuchi, and Helenice Vital	
2 Climate Variability and Change in Tropical South America	15
Jose Antônio Marengo, Tercio Ambrizzi, Michelle Simões Reboita, Marcos Heil Costa, Claudine Dereczynski, Lincoln Muniz Alves, and Ana Paula Cunha	
3 Mangrove Swamps of Brazil: Current Status and Impact of Sea-Level Changes	45
Pedro Walfir Martins e Souza-Filho, Cesar Guerreiro Diniz, Pedro Walfir Martins e Souza-Neto, João Paulo Nobre Lopes, Wilson Rocha da Nascimento Júnior, Luiz Cortinhas, Nils Edvin Asp, Marcus Emanuel Barroncas Fernandes, and José Maria Landim Dominguez	
4 The Wave-Dominated Deltas of Brazil	75
José Maria Landim Dominguez	
5 Reefs of the Western Tropical South Atlantic Ocean: Distribution, Environmental Impacts and Trends on Environmental Suitability Due to Climate Changes	111
Ruy Kenji Papa de Kikuchi, Zelinda Margarida de Andrade Nery Leão, Marilia de Dirceu Machado de Oliveira, Marcelo Oliveira Soares, Maria Elisabeth De Araújo, João Lucas Leão Feitosa, Caroline Vieira Feitosa, Carlos Eduardo Rocha Duarte Alencar, and Fulvio Aurélio Morais Freire	

6	Geodiversity and Biodiversity of the Tropical Shelf of Northeastern Brazil	141
	Helenice Vital, José Maria Landim Dominguez, Alex Cardoso Bastos, and Tereza Cristina Medeiros de Araújo	
7	Zoo- and Ichthyoplankton Communities of Pelagic Ecosystems in the Western Tropical Atlantic	173
	Ralf Schwamborn, Sigrid Neumann-Leitão, Simone Maria de Albuquerque Lira, Claudeilton S. Santana, Nathália Lins-Silva, Gabriela Guerra A. A. Figueiredo, Patrícia Silva Basílio Dantas, Denise Fabiana de Moraes Costa Schwamborn, Catarina da Rocha Marcolin, Christiane Sampaio de Souza, Laura Rodrigues da Conceição, Paulo de Oliveira Mafalda Jr, Paula Cilene Alves da Silveira, Delzenira Silva do Nascimento da Costa, Rayssa de Lima Cardoso, Anna Evelin Coimbra Libório, Juliana Franco Lima, Elisabeth Cabral Silva Falcão, Paula Nepomuceno Campos, Xiomara Franchesca García Díaz, Leiliane Souza da Silva, Eduardo Tavares Paes, Nuno Filipe Alves Correia de Melo, Jéssica dos Santos Lima Pantoja, Elton Alex Correa da Silva, Glauber David Almeida Palheta, Ana Carolina Melo Rodrigues-Inoue, Francielly Alcântara de Lima, and Jussara Moretto Martinelli-Lemos	
8	Circulation, Biogeochemical Cycles and CO₂ Flux Variability in the Tropical Atlantic Ocean	231
	Moacyr Cunha de Araújo Filho, Syumara Queiroz, Carlos Esteban Delgado Noriega, Gbekpo Aubains Hounsou-Gbo, Julia Martins de Araújo, Alex Costa da Silva, Leticia Cotrim da Cunha, and Helen Michelle de Jesus Affe	
	Index	265

Editors and Contributors

About the Editors

José Maria Landim Dominguez Full professor at the Department of Oceanography of the Federal University of Bahia, Salvador, Brazil. He holds a Ph.D. in Marine Geology and Geophysics from the University of Miami—RSMAS, USA. He presently coordinates the National Institute of Science and Technology for Tropical Marine Environments (inctAmbTropic). His main research interests include wave-dominated deltas, coastal sedimentation, sea-floor mapping, sea-level change, climate change, coastal sedimentation, and high-resolution seismic. e-mail: landim@ufba.br

Ruy Kenji Papa de Kikuchi Full professor at the Department of Oceanography of the Federal University of Bahia, Salvador, Brazil. He holds a Ph.D. in Geology from the Federal University of Bahia. He presently coordinates the Reefs and Coralline Environments and the Oil Spill Working Groups of the National Institute of Science and Technology for Tropical Marine Environments (inctAmbTropic). His main research interests are coral reef mapping, assessment, and monitoring and coral sclerochronology and geochemistry. e-mail: kikuchi@ufba.br

Moacyr Cunha de Araújo Filho Associate professor at the Department of Oceanography of the Federal University of Pernambuco, Recife, Brazil. He holds a Ph.D. in Physics and Chemistry of the Environment from the Institut National Polytechnique de Toulouse, France. His main research interests are ocean observation, forecasting and monitoring processes, and systems in the tropical Atlantic and has contributed to different initiatives/projects, e.g., PIRATA, H2020-Triatlas, JPI-MicroplastiX, inctAmbTropic, and Proantar-MEPHYSTO. More recently, he has also been involved in developing infrastructure and a framework for sharing ocean observations, devices, and best practices, with a focus on linking offshore and coastal programs. e-mail: moa@ufpe.br

Ralf Schwamborn Associate professor at the Department of Oceanography of the Federal University of Pernambuco, Recife, Brazil. He holds a Ph.D. from the University of Bremen, Germany (Center for Tropical Marine Ecology—ZMT). His main research interests are marine biology, marine ecology, fisheries biology, advanced statistics, and ecological modeling. His current research projects include the use of stable isotopes in food webs, zooplankton ecology, microplastics, decapod crustacean larvae, shrimp fisheries, coral reefs, mangrove ecology, size spectra, robust statistics, bootstrapping, novel statistical models, and development of new software (e.g., fishboot R package). e-mail: ralf.schwamborn@ufpe.br

Helenice Vital Full professor at the Federal University of Rio Grande do Norte, Natal, Brazil. She holds a Ph.D. in Natural Sciences from the University of Christian Albrechts at Kiel, Germany. Her major research interests include coastal erosion, sea-level changes, incised valleys, environmental monitoring, geohazards, high-resolution seismic, sea-floor mapping, coastal dynamics, and the Brazilian equatorial margin. e-mail: helenice.vital@ufrn.br

Contributors

Carlos Eduardo Rocha Duarte Alencar Southwestern Bahia State University (UESB), Jequié, Bahia, Brazil;
Federal University of Rio Grande do Norte (UFRN), Natal, Rio Grande do Norte, Brazil

Lincoln Muniz Alves National Institute for Space Research (INPE), São Jose dos Campos, São Paulo, Brazil

Tercio Ambrizzi University of São Paulo (USP), São Paulo, São Paulo, Brazil

Nils Edvin Asp Federal University of Pará (UFPA), Bragança, Pará, Brazil

Alex Cardoso Bastos Federal University of Espírito Santo (UFES), Vitória, Espírito Santo, Brazil

Paula Nepomuceno Campos Federal Rural University of Amazônia (UFRA), Belém, Pará, Brazil

Rayssa de Lima Cardoso Federal University of Maranhão (UFMA), São Luís, Maranhão, Brazil

Luiz Cortinhas Solved—Solutions in Geoinformation, Belém, Pará, Brazil

Marcos Heil Costa Federal University of Viçosa (UFV), Viçosa, Minas Gerais, Brazil

Ana Paula Cunha National Center for Monitoring and Early Warning of Natural Disasters (CEMADEN), São José dos Campos, São Paulo, Brazil

Laura Rodrigues da Conceição University of São Paulo (USP) São Paulo, São Paulo, Brazil

Delzenira Silva do Nascimento da Costa Federal University of Maranhão (UFMA), São Luís, Maranhão, Brazil

Leticia Cotrim da Cunha Brazilian Research Network on Global Climate Change (Rede CLIMA), São José dos Campos, São Paulo, Brazil;
State University of Rio de Janeiro (UERJ), Rio de Janeiro, Rio de Janeiro, Brazil

Wilson Rocha da Nascimento Júnior Vale Institute of Technology, Belém, Pará, Brazil

Alex Costa da Silva Federal University of Pernambuco (UFPE), Recife, Pernambuco, Brazil

Elton Alex Correa da Silva Federal Rural University of Amazônia (UFRA), Belém, Pará, Brazil

Leiliane Souza da Silva Federal Universidade of Pará (UFPA), Belém, Pará, Brazil

Paula Cilene Alves da Silveira Federal University of Maranhão (UFMA), São Luís, Maranhão, Brazil

Patrícia Silva Basílio Dantas Federal University of Pernambuco (UFPE), Recife, Pernambuco, Brazil

Moacyr Cunha de Araújo Filho Federal University of Pernambuco (UFPE), Recife, Pernambuco, Brazil;
Brazilian Research Network on Global Climate Change (Rede CLIMA), São José dos Campos, São Paulo, Brazil

Julia Martins de Araújo University of São Paulo (USP), São Paulo, São Paulo, Brazil

Maria Elisabeth De Araújo Federal University of Pernambuco (UFPE), Recife, Pernambuco, Brazil

Tereza Cristina Medeiros de Araújo Federal University of Pernambuco (UFPE), Recife, Pernambuco, Brazil

Claudine Dereczynski Federal University of Rio de Janeiro (UFRJ), Rio de Janeiro, Brazil

Helen Michelle de Jesus Affe Brazilian Research Network on Global Climate Change (Rede CLIMA), São José dos Campos, São Paulo, Brazil;
State University of Rio de Janeiro (UERJ), Rio de Janeiro, Rio de Janeiro, Brazil

Ruy Kenji Papa de Kikuchi Federal University of Bahia (UFBA), Salvador, Bahia, Brazil

Francielly Alcântara de Lima Federal Universidade of Pará (UFPA), Belém, Pará, Brazil

Nuno Filipe Alves Correia de Melo Federal Rural University of Amazônia (UFRA), Belém, Pará, Brazil

Marilia de Dirceu Machado de Oliveira Federal University of Bahia (UFBA), Salvador, Bahia, Brazil

Christiane Sampaio de Souza Federal University of Bahia (UFBA), Salvador, Bahia, Brazil

Cesar Guerreiro Diniz Solved—Solutions in Geoinformation, Belém, Pará, Brazil

José Maria Landim Dominguez Federal University of Bahia (UFBA), Salvador, Bahia, Brazil

Xiomara Franchesca García Díaz Federal Rural University of Amazônia (UFRA), Belém, Pará, Brazil

Elisabeth Cabral Silva Falcão Federal University of Rio Grande do Sul (UFRGS), Imbé, Rio Grande Do Sul, Brazil

Caroline Vieira Feitosa Federal University of Ceará (UFC), Fortaleza, Ceará, Brazil

João Lucas Leão Feitosa Federal University of Pernambuco (UFPE), Recife, Pernambuco, Brazil

Marcus Emanuel Barroncas Fernandes Federal University of Pará (UFPA), Bragança, Pará, Brazil

Gabriela Guerra A. A. Figueiredo Federal University of Pernambuco (UFPE), Recife, Pernambuco, Brazil

Fulvio Aurélio Morais Freire Federal University of Rio Grande do Norte (UFRN), Natal, Rio Grande do Norte, Brazil

Gbekpo Aubains Hounsou-Gbo Federal University of Ceará (UFC), Fortaleza, Ceará, Brazil

Zelinda Margarida de Andrade Nery Leão Federal University of Bahia (UFBA), Salvador, Bahia, Brazil

Anna Evelin Coimbra Libório Federal University of Maranhão (UFMA), São Luís, Maranhão, Brazil

Juliana Franco Lima Federal University of Maranhão (UFMA), São Luís, Maranhão, Brazil

Nathália Lins-Silva Federal University of Pernambuco (UFPE), Recife, Pernambuco, Brazil

Simone Maria de Albuquerque Lira Federal University of Pernambuco (UFPE), Recife, Pernambuco, Brazil

João Paulo Nobre Lopes Vale Institute of Technology, Belém, Pará, Brazil

Paulo de Oliveira Mafalda Jr Federal University of Bahia (UFBA), Salvador, Bahia, Brazil

Catarina da Rocha Marcolin Federal University of Sul da Bahia (UFSB), Porto Seguro, Bahia, Brazil

Jose Antônio Marengo National Center for Monitoring and Early Warning of Natural Disasters (CEMADEN), São José dos Campos, São Paulo, Brazil

Jussara Moretto Martinelli-Lemos Federal Universidade of Pará (UFPA), Belém, Pará, Brazil

Pedro Walfir Martins e Souza-Filho Vale Institute of Technology, Belém, Pará, Brazil;
Federal University of Pará (UFPA), Belém, Pará, Brazil

Sigrid Neumann-Leitão Federal University of Pernambuco (UFPE), Recife, Pernambuco, Brazil

Carlos Esteban Delgado Noriega Federal University of Pernambuco (UFPE), Recife, Pernambuco, Brazil;
Brazilian Research Network on Global Climate Change (Rede CLIMA), São José dos Campos, São Paulo, Brazil

Eduardo Tavares Paes Federal Rural University of Amazônia (UFRA), Belém, Pará, Brazil

Glauber David Almeida Palheta Federal Rural University of Amazônia (UFRA), Belém, Pará, Brazil

Jéssica dos Santos Lima Pantoja Federal Rural University of Amazônia (UFRA), Belém, Pará, Brazil

Syumara Queiroz Federal University of Pernambuco (UFPE), Recife, Pernambuco, Brazil

Michelle Simões Reboita Federal University of Itajubá (UNIFEI), Itajubá, Minas Gerais, Brazil

Ana Carolina Melo Rodrigues-Inoue Federal Universidade of Pará (UFPA), Belém, Pará, Brazil

Claudeilton S. Santana Federal University of Pernambuco (UFPE), Recife, Pernambuco, Brazil

Denise Fabiana de Moraes Costa Schwamborn Federal University of Pernambuco (UFPE), Recife, Pernambuco, Brazil

Ralf Schwamborn Federal University of Pernambuco (UFPE), Recife, Pernambuco, Brazil

Marcelo Oliveira Soares Federal University of Ceará (UFC), Fortaleza, Ceará, Brazil;

Leibniz Center for Tropical Marine Research (ZMT), Bremen, Germany

Pedro Walfir Martins e Souza-Neto University of São Paulo (USP), São Paulo, São Paulo, Brazil

Helenice Vital Federal University of Rio Grande do Norte (UFRN), Natal, Rio Grande do Norte, Brazil

Chapter 1

Tropical Marine Environments of Brazil and Impacts of Climate Change



José Maria Landim Dominguez, Moacyr Cunha de Araújo Filho, Ralf Schwaborn, Ruy Kenji Papa de Kikuchi, and Helenice Vital

Abstract Ongoing climate change has the potential to severely affect the tropical marine environments of Brazil. This chapter provides a brief overview of these environments with a major focus on deltas, mangrove forests, reefs, continental shelves, the zoo- and ichthyoplankton communities of pelagic ecosystems and major processes operating in the Tropical Atlantic. The impacts of ongoing climate change are also summarized. Additionally, the book organization is presented, including a brief description of each chapter.

Keywords Mangroves · Deltas · Coral reefs · Continental shelf · Pelagic ecosystems · Tropical Atlantic · Climate variability

1.1 Introduction

Climate change will affect the physical, biological, and biogeochemical characteristics of coastal zones and oceans, impacting their ecological structure and the different services provided to humankind. These changes have the potential to cause serious socioeconomic impacts at the local (coastal), regional (platform and shallow seas), and global (ocean) scales. The responses of marine environments to climate change will also depend on the natural variability of these systems and other changes introduced by humans as a result of the use of marine resources, making coastal and shelf areas more vulnerable to natural hazards.

J. M. L. Dominguez (✉) · R. K. P. de Kikuchi
Federal University of Bahia (UFBA), Salvador, Bahia, Brazil
e-mail: landim@ufba.br

M. C. de Araújo Filho · R. Schwaborn
Federal University of Pernambuco (UFPE), Recife, Pernambuco, Brazil

H. Vital
Federal University of Rio Grande do Norte (UFRN), Natal, Rio Grande do Norte, Brazil

The tropical region of Brazil presents a unique opportunity to assess how the spatial and temporal heterogeneity of tropical marine environments influences the response patterns of these environments and their resilience to climate change that will affect the region in this century. This region contains the main reef constructions of the southwestern Atlantic Ocean, the Brazilian deltas, the second largest area of mangroves in the world in a single country, a continental shelf that varies from the narrowest to the widest in Brazil, the main islands and seamounts, extreme variations in sediment and nutrient flows, and an undeniable importance in interhemispheric heat and mass transfer (Fig. 1.1).

This book summarizes the major advances in knowledge of the marine environments of tropical Brazil as a result of the execution of the National Institute for Science and Technology in Tropical Marine Environments (inctAmbTropic) project. The National Institutes of Science and Technology Program (INCTs) was started in 2008 and financed by the National Fund for Scientific and Technological Development (FNDCT) in partnership with state research support foundations. This program enabled the configuration of interregional networks of collaboration with national coverage and academic, scientific, and technological performance compatible with the best international programs.

The inctAmbTropic conducts research at three spatial scales: (i) coastal zone—characterized by great physical and biological heterogeneity and the interface of interactions between natural and anthropogenic forcings, (ii) continental shelf—an area also of great heterogeneity and still poorly understood and (iii) ocean—a component of the Earth system influenced by mass transport and its interactions with the atmosphere.

The well-being of human communities intrinsically depends on the availability of services that coastal and marine ecosystems provide. This is particularly important for the northern and northeastern regions of Tropical Brazil, which has, in some of its coastal municipalities, population densities that are among the highest in the country (Fig. 1.1). Understanding how different marine environments will react to climate change in the coming decades is therefore of strategic importance for the region.

1.2 The Tropical Marine Environments of Brazil

The main tropical marine environments of Brazil include (i) the wave-dominated deltas, (ii) the main coral reefs of the western South Atlantic, (iii) one of the most important mangrove forests on the planet, and (iv) a mostly narrow continental shelf bathed by oligotrophic waters, starved of sediments and therefore dominated by carbonate sedimentation. Additionally, this region plays an important role in biogeochemical cycles, CO₂ flux, and circulation in the Tropical Atlantic Ocean.

From a physiographic point of view, this area is divided into 3 sectors (Dominguez 2009): (i) the deltaic coast of eastern Brazil, (ii) the sediment-starved coast of northeastern Brazil, and (iii) the tidal embayment from the Amazon (Fig. 1.1).

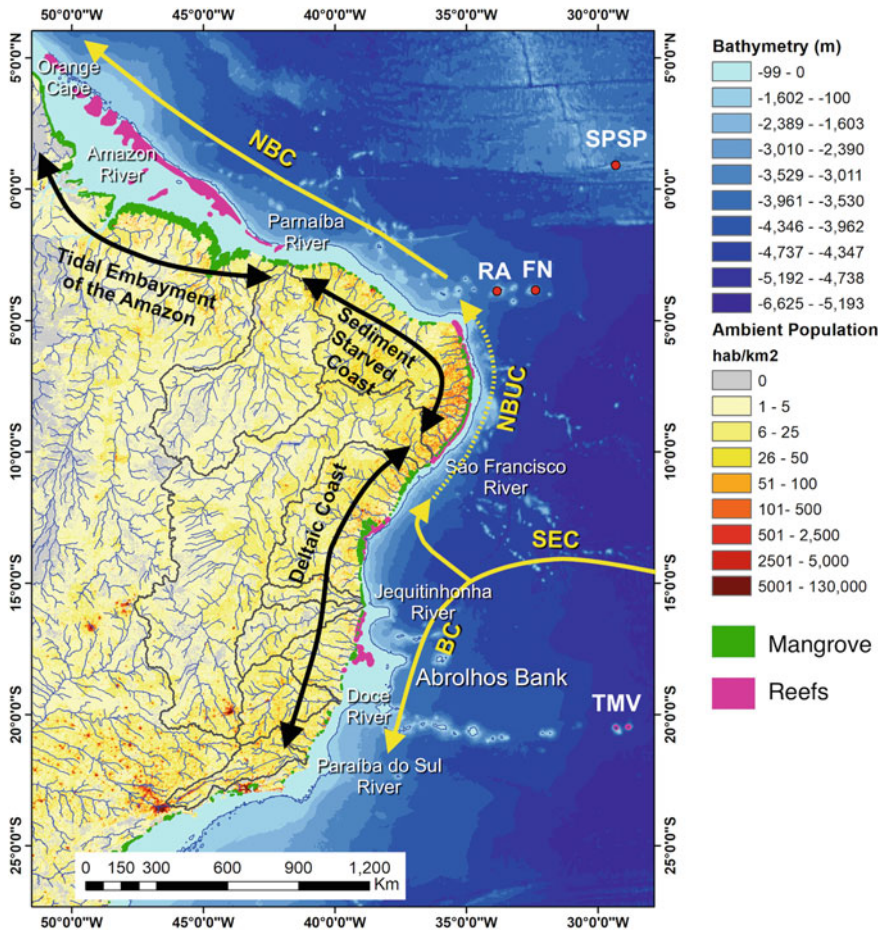


Fig. 1.1 Major tropical marine environments of Brazil. Ambient population refers to an average, or ambient, population that integrates diurnal movements and collective travel habits into a single measure (Dobson et al. 2000). *Source* Landscan Global Population Dataset. FN: Fernando de Noronha Archipelago; AR: Rocas Atoll; SPSP: Saint Peter and Saint Paul Archipelago; TMV: Trindade Martin Vaz islands; BC: Brazil Current; SEC: South Equatorial Current; and NBUC: North Brazil Undercurrent

1.2.1 The Deltaic Coast of Eastern Brazil

In this section of the coast, the major escarpment typical of rifted passive continental margins (Gilchrist and Summerfield 1994; Seidl et al. 1996; Matmon et al. 2002) retreated back from the coastal zone almost 500 km. All major rivers emptying into this section of the coast have their headwaters in this escarpment, except for the Paraiba do Sul and the São Francisco rivers.

A combination of large drainage basins with high intrabasin relief has resulted in large sediment yields in the major rivers emptying in this section of the coast of Brazil, resulting in classical examples of wave-dominated deltas (Parnaíba, Doce, Jequitinhonha-Pardo, and São Francisco) examined in detail in Chap. 4 (Fig. 1.1).

The continental shelf along this stretch varies from very large (south) to very narrow (north). The Abrolhos Bank, the widest portion of the shelf, has had its origin associated with volcanic activity that occurred between the Paleocene and the Eocene (Mohriak 2006). The narrowness of the shelf north of the Abrolhos Bank results from the presence of the São Francisco craton, a geotectonic unit of Archean-Paleoproterozoic age (Heilbron et al. 2017) that intercepts the shoreline in this stretch of the coastal zone. Overall, along this sector, the shelf break begins at the 50–60 m isobath. Shelf sedimentation away from major river mouths and along the outer shelf is carbonatic, having as a major constituent fragments of incrusting coralline algae and rhodoliths (Dominguez et al. 2013; Bastos et al. 2015) (see Chap. 6).

The most important coral reefs of the western South Atlantic have developed on the Abrolhos Bank in waters shallower than 20 m in a sediment-starved portion of the shelf located between the Jequitinhonha and Doce River deltas (Fig. 1.1). Chapter 5 presents a detailed characterization of the coral reefs present in this sector. Chapter 6 details the characteristics of two shelf areas of this sector (Abrolhos and Central Bahia).

1.2.2 The Sediment-Starved Coast of Northeastern Brazil

This section of the Brazilian coastline currently receives the smallest volume of sediment from the hinterland as a result of the small size of the drainage basins in association with low intrabasin relief and low precipitation (Fig. 1.1). This coast is thus characterized by a long-term trend of shoreline retreat (Dominguez and Bittencourt 1996), displaying cemented upper shoreface sands (“beachrocks”), reef build-ups, and active sea cliffs carved into early-middle Miocene tablelands. The continental shelf is mostly narrow (< 20 km), a result of the combined effects of this region being the last to separate from Africa during the Mesozoic continental break-up (Rand and Mabesoone 1982), a dominance of transcurrent movements during separation and very limited sediment supply.

Sedimentation is dominantly carbonatic as a result of the very low terrigenous sediment influx. Additionally, because of the reduced sediment influx, most incised valleys carved into the shelf during the Quaternary lowstands are unfilled and have a morphological expression in the bathymetry. Two shelf sectors of this compartment are characterized in detail in Chap. 6.

This sector also contains most of the oceanic islands of Brazil, the Fernando de Noronha Archipelago (FN), the Rocas Atoll (RA), and Saint Peter and Saint Paul Archipelago (SPSP) (Fig. 1.1).

The shelf area is characterized by extreme oligotrophy, whose zoo- and ichthyoplankton communities are described in detail in Chap. 7. On the other hand, the presence of oceanic islands alters the oligotrophy of the typical tropical structure, which includes a strong, permanent thermocline. This alteration involves upwelling by local processes such as surface current divergence, winds, and interactions between the currents and submarine relief (Travassos et al. 1999; Araujo and Cintra 2009), providing nutrients to the photic zone (Neumann-Leitão et al. 1999). As a result, an increase in productivity occurs at numerous trophic levels, ensuring the maintenance and increase of the diversity of planktonic communities (Boltovskoy 1981; Melo et al. 2012) (see Chap. 7).

1.2.3 The Tidal Embayment of the Amazon

This sector extends approximately from the Parnaíba Delta to the Orange Cape, and it is characterized by a broad re-entrant in the coastal zone, which extends for more than 1000 km of shoreline. The combined flows of the Amazon and Tocantins/Pará Rivers bring to the coastal zone the largest sediment load in all of South America. This sector is also characterized by the highest tides in Brazil (Cartwright et al. 1991; Salles et al. 2000), with tidal ranges varying from 3 to 6 m. A combination of large sediment supply and tidal range has favored the development of extensive progradation of the shoreline under tidal dominated conditions, with shoreline progradation of up to 30 km (Souza-Filho et al. 2006) (see Chap. 3).

Two deltas occur in this sector: the tide-dominated delta of the Parnaíba (see Chap. 4) and the Amazon, which was the subject of a recent synthesis by Nittrouer et al. (2021) and therefore was not included in this book. On the shelf, sedimentation is mostly siliciclastic, although carbonate sedimentation dominates on the outer shelf. More recently, a major reef complex has been described for the outer shelf of this region (Moura et al. 2016).

In the coastal zone, the largest continuous mangrove belt of the world occurs occupying a total area of 7500 km² (see Chap. 3).

The large continental runoff with macrotidal mangroves originates from estuarine plumes on scales of dozens to hundreds of kilometres, which makes this region an extremely productive ecosystem. This region is among the most important fishing grounds in Brazil and may play an important role in regulating these North Brazilian shelf ecosystems. The zooplankton and ichthyoplankton communities along two transects in this compartment are presented in Chap. 7.

1.2.4 The Tropical Atlantic Ocean

The tropical Atlantic is characterized by permanent oligotrophic conditions outside the areas affected by river discharge (Da Cunha and Buitenhuis 2013) due to the

relatively strong static stability with a well-marked thermocline, which is seasonally modulated by the meridional displacement of the ITCZ, controlling precipitation and trade wind regimes (Araujo et al. 2011; Assunção et al. 2020). The permanent thermocline restricts vertical mixing and nutrients up to photic layers and constrains biological productivity (Araujo et al. 2019).

Additionally, the tropical Atlantic is a complex region with two main current systems in play, the equatorial system and the western boundary system. The equatorward western boundary North Brazil Current and Undercurrent (NBC–NBUC) contributes to the upper Atlantic Meridional Overturning Circulation (AMOC) (Fig. 1.1). The currents, winds, precipitation, biogeochemical cycles, and CO₂ flux are seasonally regulated by the Intertropical Convergence Zone.

The tropical Atlantic is also the second-largest oceanic source of CO₂ to the atmosphere after the tropical Pacific (Lefèvre et al. 2010; Ibánhez et al. 2015; Araujo et al. 2019). Despite the net CO₂ outgassing registered in this region, zones of net atmospheric CO₂ uptake exist, which are mainly linked to the seasonal cycle of sea surface temperature (SST) and its associated thermodynamic effects on the partial pressure of CO₂ ($p\text{CO}_2$) (Ibánhez et al. 2015).

Under low discharge conditions, the spread of the Amazon plume acts as an atmospheric CO₂ sink of global relevance (Lefèvre et al. 2010; Ibánhez et al. 2015). In contrast, the northeastern Brazil region acts primarily as a CO₂ source to the atmosphere, with the highest CO₂ fluxes associated with periods of high SST in the area (Araujo et al. 2019). These aspects are discussed in detail in Chap. 8.

1.3 Climate Change Impacts

1.3.1 Deltas

In addition to the reduction in rainfall in the catchments, another major impact of climate change on deltas is sea-level rise and its implications for delta plain inundation and erosional shoreline retreat (Ibánhez et al. 2014). These aspects have been aggravated in recent decades by the construction of dams and artificial dikes that have reduced the ability of deltas to grow vertically (aggradation) and to feed the coastline with sediments (Vörösmarty et al. 2003; Syvitski et al. 2009; Day et al. 2016).

In the particular case of the Brazilian deltas, a few aspects must be considered when analyzing their vulnerability to climate change, since most of the delta plain is composed of beach dune deposits. The top of these beach-dune deposits is significantly higher than the mean sea level due to wave run-up (berm height is a function of the wave height at breaking) and Aeolian deposition (actually, most delta plain beach ridges were formed as dune ridges), which further contributes to increasing the average elevation of the terrain. Additionally, because they were built in a Glacial Isostatic Adjustment (GIA) far field region, the more internal beach deposits are

approximately 3–4 m higher than those located in the outermost region of the delta plain (see Chap. 4). These factors contribute to increasing the resilience of these deltas to a rise in sea level.

Notwithstanding, the pristine tide-dominated delta of the Parnaíba has a vulnerability to sea-level rise much higher than the other wave-dominated deltas because most of this delta plain is occupied by mangrove swamps. The survivability of Parnaíba to current sea-level rise will depend on the capacity of these mangrove swamps to build up in response to a rising sea level.

For all Brazilian deltas, the results of climate models point to a reduction in precipitation in the watersheds, implying a reduction in river flows and, consequently, in the contribution of sediments to the mouth (Arias et al. 2021).

1.3.2 *Mangroves*

As detailed in Chap. 3, the response of the mangrove coasts to ongoing and future sea-level rise will depend on the environmental setting of the mangroves.

On open coasts, a rise in sea level will cause an increase in upstream penetration of the salt wedge and landward migration of mangroves along riverine and supratidal flats that are progressively converted to intertidal flats. However, erosive processes at the seaward front can result in mangrove loss along the shoreline (Allison et al. 2000; Anthony et al. 2010; Santos et al. 2016).

If sea level is rising over an open coast sheltered by barrier islands and densely colonized by mangroves and bounded landward by inactive cliffs, the muddy tidal flat will experience an elevation in water level and a sedimentary aggradation process. The landward retreat of the shoreline due to the rising sea level will result in barrier sand deposition over muddy flats and mangroves. This will cause coastal erosion, increased salinity, hydroperiod frequency, and inundation depth in mangrove forests (Souza-Filho and Paradella 2003; Souza-Filho et al. 2006).

Along deltaic coasts, the rise in sea level will result in increased salt wedge penetration and landward retreat of beach-dune ridges, occasionally burying tidal muddy flats colonized by mangroves.

Finally, tropical tidal flats fringing high gradient land regions or human-made obstacles such as seawalls and other shoreline protection structures will be the most threatened mangroves from sea-level rise. They will likely be drowned “in place” due to a lack of low-lying areas over which they can migrate (Lacerda et al. 2021).

1.3.3 *Coral Reefs*

Tropical southwestern Atlantic reefs are affected by a plethora of human stressors, including large-scale (global climate change-related processes, such as long-term warming, marine heatwaves, ocean acidification, and sea-level rise) or local but

widespread impacts, such as mismanaged touristic and industrial activities, higher nutrient inputs, increased macro- and micro-plastic pollution, environmental disasters (e.g., oil spills and mining dam collapses), overfishing of reef species, and invasive species.

As detailed in Chap. 5, eastern-northeastern Brazil are reef areas that concentrate a higher diversity of habitats (reef forms) and major reef organisms, such as coral and fish communities. The Abrolhos Bank hosts one of the most important shallow water reef complexes of the western South Atlantic Ocean.

Shallow water coral richness is also higher in these regions, where *Mussismilia* species and milleporids are important constituents of the reef-building fauna. Global climate change shifts limit the control and survival of reef-building and dwelling organisms. Projections of future habitat suitability show that the most restricted species (*Mussismilia harttii* and *Mussismilia braziliensis*) can migrate north, a trend that can be enhanced by the increase in aridity and possibly an increase in temperature and salinity in the shallow shelf areas. On the other hand, turbidity might play an opposite role to these prognostications. *Mussismilia hispida*, on the other hand, might benefit from the tropicalization of the temperate realm and migrate south.

1.3.4 Continental Shelf

Important abiotic changes associated with climate change are expected to affect shelf areas. These include changes in atmospheric circulation that will lead to an increase in storm frequency; changes in precipitation affecting terrestrial-derived sediment, nutrients and pollutants; changes in salinity and temperature of the coastal ocean; and changes in ocean chemistry (pH). These changes will directly affect the shelf benthic communities (Holt et al. 2010). Although shelf seas comprise only 7% of the global ocean, they provide extremely important services for human society. The dominance of hard seabed substrates on the northeastern Brazil Shelf (NEBS) significantly increases the biodiversity of these regions. Changes in ocean chemistry can severely affect calcium carbonate-secreting organisms, such as corals and coralline algae, and impact their capacity to create reefs in some locations (Cornwall et al. 2019). In this respect, coralline algae, which are abundant on the NEBS, are considered one of the most crucial foundation taxa in the photic zone (Cornwall et al. 2019). Unfortunately, the NEBS region still lacks robust scientific data to allow a more in-depth evaluation of the impacts of climate change on its seabed and habitats. At the same time, there is a strong pressure for the use of the NEBS seabed, particularly from the energy and marine mineral industries, which creates new research opportunities to carry out mapping and characterization of the seabed.

1.3.5 Zoo- and Ichthyoplankton Communities

The results presented in Chap. 7 show considerable seasonal variability in the zoo- and ichthyoplankton communities, with large peaks in abundance and biomass, indicating that these planktonic systems are not stable at all but rather highly dynamic, with very strong responses to seasonal variations in climate and hydrography. Therefore, these systems are prone to show strong and exacerbated responses to climate variations in the near future, functioning as “amplifiers” of climate signals. Such responses may include drastic changes in the productivity of the ecosystem, but they may also manifest as unprecedented shifts in the timing of the peaks and blooms, leading to a deleterious disarrangement in the food webs, the “trophic mismatch” (Thackeray 2012).

The expected ecosystem responses are highly complex and totally different depending on the study area. In tropical oceanic ecosystems, the expected warming and deepening of the upper mixed layer (Roch et al. 2021) will most likely lead to increased stratification in layers above the permanent thermocline and thus to a reduction in primary (Gittings et al. 2018) and secondary productivity in the coming decades, with deleterious consequences for carbon sequestration, oceanic fish stocks (e.g., tuna and mackerels), seabirds, and other upper trophic levels.

For tropical pelagic ecosystems on the continental shelf, the situation is completely different, since they usually do not have a permanent thermocline. Tides and wind-driven turbulence usually break up any strong thermal stratification, except for areas with estuarine plumes. For the nearshore shelf, coastal and estuarine processes are very important, especially continental runoff. Extreme events, such as very strong rainfall, have drastic consequences for these nearshore ecosystems.

1.4 Book Organization

This book is arranged into 8 chapters.

This chapter provides a general overview of the subject.

Chapter 2 provides definitions of what climate variability and change are and an overview of observed and projected changes in climate in tropical South America. Temperature, rainfall, and drought projections are assessed from an ensemble of global and regional model projections under global warming scenarios of 1.5 and 4.0 °C for various regions of South America.

Chapter 3 presents a characterization of the mangrove swamps along the coast of Brazil and their subdivision based on geological, morphological, oceanographic, and climatic characteristics. It also discusses their spatiotemporal stability and changes in area from 1985 to 2020, sea-level changes and mangrove sedimentation evolution during the late Quaternary, and the impact of future sea-level rise.

Chapter 4 presents a synthesis of the wave-dominated deltas of Brazil, which are subject to different climatic zones, tidal regimes and wave climates, and different

degrees of regulation and human occupation, ranging from pristine to human-influenced deltas. Vulnerability to climate change is also examined, particularly concerning the rise in sea level.

Chapter 5 synthesizes the main characteristics of the distribution and variability of reef and coralline ecosystems of the tropical southwestern Atlantic. These reefs are known as marginal reefs because they thrive in environmental conditions (high turbidity) far from those considered to be the optimal conditions for framework builders (calcareous skeleton-secreting organisms, such as corals). Additionally, three endemic coral species (*M. hispida*, *M. harttii*, and *M. braziliensis*) are used as proxies of the reef ecosystem to evaluate the trend of environmental suitability across the Brazilian Tropical Marine region in the RCP8.5 scenario.

Chapter 6 reviews the major characteristics of the continental shelves of north-eastern Brazil, emphasizing seafloor morphology, its associated benthic ecosystems and the role of the eustatic variations in their late Quaternary evolution. Major human uses are also discussed.

Chapter 7 investigates zoo- and ichthyoplankton communities in seven Brazilian tropical marine environments that differ considerably in their abiotic and biological settings, ranging from the extremely wide continental shelf lined by mangroves off northern Brazil to the narrow oligotrophic shelf areas located in northeastern Brazil and three oceanic areas related to unique Brazilian island systems (Rocas Atoll, Fernando de Noronha, and St. Peter and St. Paul's Archipelagos).

Chapter 8 summarizes the main characteristics of the circulation, biogeochemical cycles, and CO₂ flux variability in the tropical Atlantic Ocean (TA). This is a very complex region where ocean–atmosphere interactions, oceanic currents, and phenomena such as wave propagations and mesoscale activities occur. The region is considered oligotrophic due to relatively strong static stability, with a well-marked thermocline. Additionally, the TA is the second-largest oceanic source of CO₂ to the atmosphere subject to equatorial upwelling, seasonal variations, and large river discharges, which drive the exchange of CO₂ between the sea and air.

1.5 Final Remarks

This book synthesizes the current knowledge about the major marine environments of tropical Brazil and how they might be impacted by ongoing climate change. Most results presented herein were derived from research conducted under the umbrella of the National Institute for Science and Technology in Tropical Marine Environments (inctAmbTropic) during the last 10 years. We hope this broad overview on this subject will be widely used by students, researchers, and managers interested in the subject and a source of inspiration for further studies on the topics discussed.

Acknowledgements This work was supported by the inctAmbTropic—National Institute on Science and Technology for Tropical Marine Environments, CNPq/FABESB (565054/2010-4, 8936/2011, 465634/2014-1 and inc004/2019).

References

- Allison MA, Lee MT, Ogston AS et al (2000) Origin of Amazon mudbanks along the northeastern coast of South America. *Mar Geol* 163:241–256. [https://doi.org/10.1016/0025-3227\(95\)00020-Y](https://doi.org/10.1016/0025-3227(95)00020-Y)
- Anthony EJ, Gardel A, Gratiot N et al (2010) The Amazon-influenced muddy coast of South America: a review of mud-bank-shoreline interactions. *Earth-Sci Rev* 103(3–4):99–121. <https://doi.org/10.1016/j.earscirev.2010.09.008>
- Araujo M, Cintra M (2009) Modelagem matemática da circulação oceânica na região equatorial do Arquipélago de São Pedro e São Paulo. In: Viana DL, Hazin FHV, Souza, MAC (eds) *Arquipélago de São Pedro e São Paulo: 10 anos de Estação Científica*. SECIRM, Brasília, pp 107–114
- Araujo M, Limongi C, Servain J et al (2011) Salinity-induced mixed and barrier layers in the southwestern tropical Atlantic Ocean off the northeast of Brazil. *Ocean Sci* 7:63–73. <https://doi.org/10.5194/os-7-63-2011>
- Araujo M, Noriega C, Medeiros C et al (2019) On the variability in the CO₂ system and water productivity in the western tropical Atlantic off North and Northeast Brazil. *J Mar Syst* 189:62–77. <https://doi.org/10.1016/j.jmarsys.2018.09.008>
- Arias PA, Sathyendranath SN, Bellouin E et al (2021) Technical Summary. In: Zhou MS, Delmotte V, Zhai P et al (eds) *Climate change 2021: the physical science basis*. Contribution of Working Group I to the Sixth Assessment Report of the Intergovernmental Panel on Climate Change. Cambridge University Press. https://www.ipcc.ch/report/ar6/wg1/downloads/report/IPCC_AR6_WGI_TS.pdf
- Assunção RV, Silva AC, Roy A et al (2020) 3D characterisation of the thermohaline structure in the southwestern tropical Atlantic derived from functional data analysis of in situ profiles. *Prog Oceanogr* 187. <https://doi.org/10.1016/j.pocean.2020.102399>
- Bastos AC, Quaresma VS, Marangoni MB et al (2015) Shelf morphology as an indicator of sedimentary regimes: a synthesis from a mixed siliciclastic-carbonate shelf on the eastern Brazilian margin. *J S Am Earth Sci* 63:125–136. <https://doi.org/10.1016/j.jsames.2015.07.003>
- Boltovskoy D (ed) (1981) *Atlas del zooplancton del Atlantico Suooccidental y métodos de trabajos con el zooplancton marino*. INIDEP, Mar del Plata
- Cartwright DE, Ray RD, Sanchez BV (1991) Oceanic tide maps and spherical harmonic coefficients from Geosat altimetry. NASA Tech Memo 104544
- Cornwall CE, Diaz-Pulido G, Comeau S (2019) Impacts of ocean warming on coralline algal calcification: meta-analysis, knowledge gaps, and key recommendations for future research. *Front Mar Sci*. <https://doi.org/10.3389/fmars.2019.00186>
- Da Cunha LC, Buitenhuis ET (2013) Riverine influence on the tropical Atlantic Ocean biogeochemistry. *Biogeosciences* 10:6357–6373. <https://doi.org/10.5194/bg-10-6357-2013>
- Day JW, Agboola J, Chen Z et al (2016) Approaches to defining deltaic sustainability in the 21st century. *Estuarine Coast Shelf Sci* 183:275–291. <https://doi.org/10.1016/j.ecss.2016.06.018>
- Dobson J, Bright E, Coleman P et al (2000) LandScan: a global population database for estimating populations at risk. *Photogramm Eng Remote Sens* 66:849–857
- Dominguez JML (2009) Chapter 2—The coastal zone of Brazil. In: Dillenburg S, Hesp P (eds) *Geology and geomorphology of Holocene coastal barriers of Brazil*. Lecture notes in earth sciences. Springer, Berlin, pp 17–51. https://doi.org/10.1007/978-3-540-44771-9_2
- Dominguez JML, Bittencourt ACSP (1996) Regional assessment of long term trends of coastal erosion in Northeastern Brazil. *An Acad Bras Ciênc* 68:355–371
- Dominguez JML, Silva RP, Nunes AS et al (2013) The narrow, shallow, low-accommodation shelf of central Brazil: sedimentology, evolution and human uses. *Geomorphology* 203:46–59. <https://doi.org/10.1016/j.geomorph.2013.07.004>
- Gilchrist AR, Summerfield MA (1994) Tectonic models of passive margin evolution and their implications for theories of long-term landscape evolution. In: Kirkby MJ (ed) *Process models and theoretical geomorphology*. Wiley, Chichester, pp 55–84

- Gittings JA, Raitsos DE, Krokos G et al (2018) Impacts of warming on phytoplankton abundance and phenology in a typical tropical marine ecosystem. *Sci Rep* 8. <https://doi.org/10.1038/s41598-018-20560-5>
- Heilbron M, Cordani UG, Alkmim FF (eds) (2017) São Francisco Craton, Eastern Brazil. Regional geology reviews: São Francisco Craton, Eastern Brazil: tectonic genealogy of a miniature continent. Springer. <https://doi.org/10.1007/978-3-319-01715-0>
- Holt J, Wakelin S, Lowe J et al (2010) The potential impacts of climate change on the hydrography of the northwest European continental shelf. *Prog Oceanogr* 86:361–379. <https://doi.org/10.1016/j.pocean.2010.05.003>
- Ibáñez C, Day JW, Reyes E (2014) The response of deltas to sea-level rise: natural mechanisms and management options to adapt to high-end scenarios. *Ecol Eng* 65:122–130. <https://doi.org/10.1016/j.ecoleng.2013.08.002>
- Ibáñez JSP, Diverrès D, Araujo M et al (2015) Seasonal and interannual variability of sea-air CO₂ fluxes in the tropical Atlantic affected by the Amazon River plume. *Global Biogeochem Cycles* 29:1640–1655. <https://doi.org/10.1002/2015GB005110>
- Lacerda LD, Ward RD, Godoy MDP et al (2021) 20-Years cumulative impact from shrimp farming on mangroves of Northeast Brazil. *Front Forest Glob Change*. <https://doi.org/10.3389/ffgc.2021.653096>
- Lefèvre N, Diverrès D, Gallois F (2010) Origin of CO₂ undersaturation in the western tropical Atlantic. *Tellus Ser B Chem Phys Meteorol* 62:595–607. <https://doi.org/10.1111/j.1600-0889.2010.00475.x>
- Matmon A, Bierman P, Enzel Y (2002) Pattern and tempo of great escarpment erosion. *Geology* 30:1135–1138. [https://doi.org/10.1130/0091-7613\(2002\)030%3c1135:PATOGE%3e2.0.CO;2](https://doi.org/10.1130/0091-7613(2002)030%3c1135:PATOGE%3e2.0.CO;2)
- Melo PAMC, Diaz XFG, Macedo SJD et al (2012) Diurnal and spatial variation of the mesozooplankton community in the Saint Peter and Saint Paul Archipelago, Equatorial Atlantic. *Mar Biodivers Rec* 5:1–14. <https://doi.org/10.1017/S1755267212001054>
- Mohriak WU (2006) Interpretação geológica e geofísica da Bacia do Espírito Santo e da região de Abrolhos: petrografia, datação radiométrica e visualização sísmica das rochas vulcânicas. *Bol Geociênc Petrobrás* 14:133–142
- Moura RL, Amado-Filho GM, Moraes FC et al (2016) An extensive reef system at the Amazon River mouth. *SciAdv* 2. <https://doi.org/10.1126/sciadv.1501252>
- Neumann-Leitão S, Gusmão LMO, Silva TA et al (1999) Mesozooplankton biomass and diversity in coastal and oceanic waters off north-eastern Brazil. *Arch Fish Mar Res* 47:153–165
- Nittrouer CA, DeMaster DJ, Kuehl SA et al (2021) Amazon sediment transport and accumulation along the continuum of mixed fluvial and marine processes. *Annu Rev Mar Sci* 13:501–536. <https://doi.org/10.1146/annurev-marine-010816-060457>
- Rand HM, Mabesoone JM (1982) Northeastern Brazil and the final separation of South America and Africa. *Palaeogeogr Palaeoclimatol Palaeoecol* 38:163–183. [https://doi.org/10.1016/0031-0182\(82\)90002-5](https://doi.org/10.1016/0031-0182(82)90002-5)
- Roch M, Brandt P, Schmidt S et al (2021) Southeastern tropical Atlantic changing from subtropical to tropical conditions. *Front Mar Sci* 26. <https://doi.org/10.3389/fmars.2021.748383>
- Salles FJP, Bentes FCM, Santos JA (2000) Catálogo de Estações Maregráficas. Fundação de Estudos do Mar, Rio de Janeiro, Brazil
- Santos VF, Short AD, Mendes AC (2016) Beaches of the Amazon Coast: Amapá and West Pará. In: Short AD, Klein AHF (eds) *Brazilian beach systems*. Coastal Research Library, Springer, Switzerland, pp 67–94. https://doi.org/10.1007/978-3-319-30394-9_3
- Seidl MA, Weissel JK, Pratson LF (1996) The kinematics and pattern of escarpment retreat across the rifted continental margin of SE Australia. *Basin Res* 12:301–316. <https://doi.org/10.1046/j.1365-2117.1996.00266.x>
- Souza-Filho PWM, Paradella WR (2003) Use of synthetic aperture radar for recognition of Coastal Geomorphological Features, land-use assessment and shoreline changes in Bragança coast, Pará, Northern Brazil. *An Acad Bras Cienc* 75(3): 341–356. <https://doi.org/10.1590/S0001-37652003003000007>